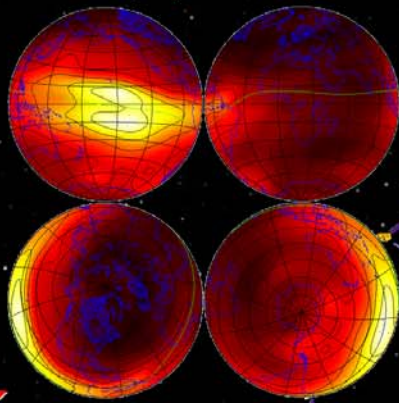



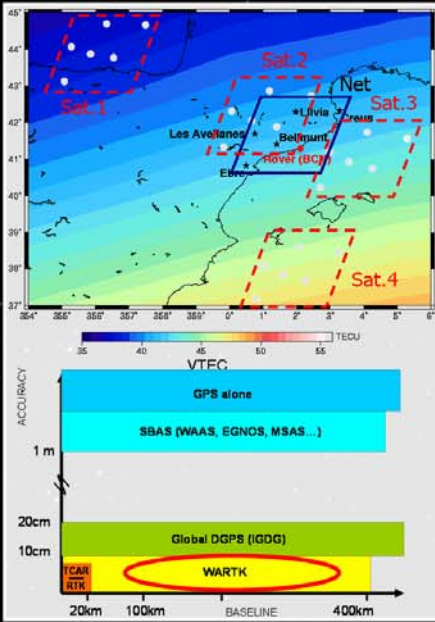
**Coordinators of IGS
Ionospheric Maps**



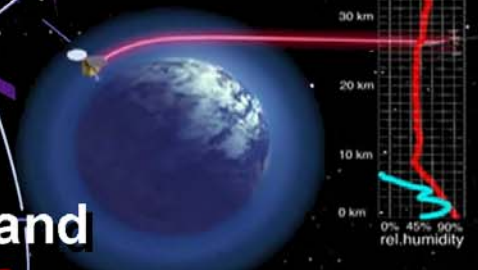
**Solar flares
detection**



Wide Area RTK



**Atmospheric
sounding (occultations)**

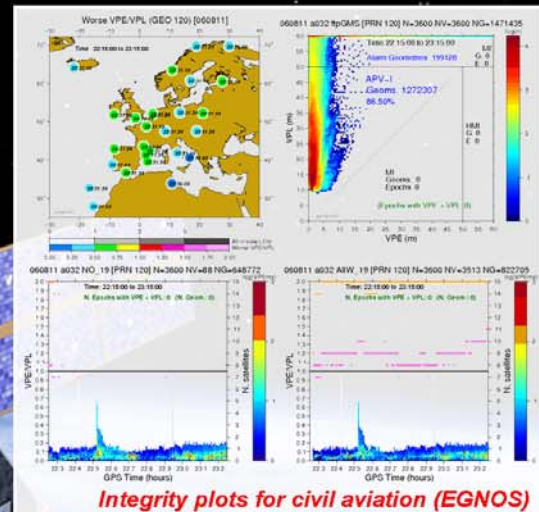
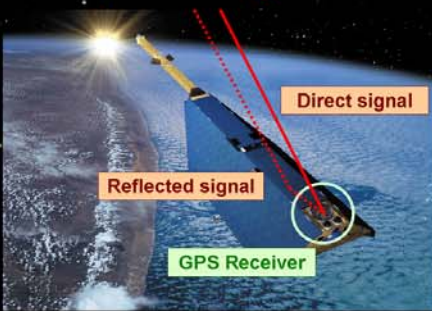


**group of Astronomy and
GEomatics - gAGE**

Innovative Applications for GPS and GALILEO

Manuel Hernández-Pajares, J.Miguel Juan, Jaume Sanz
 Angela Aragon-Angel, Alberto García, Pere Ramos-Bosch, Pedro Roldan,
 Dagoberto Salazar
 web: <http://www.gage.es>
 contact: gage@ma4.upc.edu

**Neural Networks for
multipath mitigation**



Integrity plots for civil aviation (EGNOS)

